

क्र. 4594

I 4660



पश्चिम बंगाल पश्चिम बंगाल WEST BENGAL

22AB 240866

30/05/2018.
 (6) 759805/18
 Certified that the Instrument
 Sheet / Draft and Signature Sheet /
 are part of the Document filed.

Adgl. Dist. Sub-Registrar
 Belpur, Birbhum
 30 MAY 2018

DEED OF CONVEYANCE

THIS DEED OF CONVEYANCE made this the ^{30th} day of MAY 2018, BETWEEN SANATAN HANSDA, PAN AXIPH7156F, son of Late Lakshman Hansda, by Nationality - Indian, by Religion - Hindu, ^{by Cont-S.T.} by Occupation - Cultivator, residing at Village - Gopalnagar, Daranda, District - Birbhum, West Bengal, P.O. Daranda, P.S. - Illambazar, Pin - 731236, hereinafter collectively referred to as "**VENDOR**" (which expression shall unless excluded by or repugnant to the subject or context be deemed to mean and include her heirs, executors, administrators, legal representatives and assigns) of the **FIRST PART**;

पश्चिम बंगाल
 पश्चिम बंगाल
 WEST BENGAL



স্মারক নং 23830 তারিখ 15/5/2018
ক্রেতার নাম শ্রী Naranyan চন্দ্রা পাল
স্বাক্ষর শ্রী Chandra Paul
স্বামী W. N. Sengupta বিক্রাম গোস্বামী
পেচ- Deed of কোটা বীরভূম KOL32
কারণ Sale মূল্য 10 Cr
ক্রেতার শ্রী কামস নাথ
বোলপুর কোটা • ২. বি. এম. অফিস, অফিস

Handwritten signature



Handwritten signature
Addl. Dist. Sub-Registrar
Bolpur, Birbhum
30 MAY 2018

AND

SHRI NARAYAN CHANDRA PAUL, PAN BKVPP6413Q, son of Late Tokani Prasad Paul, by Nationality - Indian, by Religion - Hindu, by Occupation - Business, residing at 10, New Bikramgarh, P.S. & P.O. Jadavpur, Kolkata 700032, hereinafter referred to as the '**PURCHASER**' (which expression shall unless excluded by or repugnant to the subject or context be deemed to mean and include his heirs, executors, administrators, legal representatives and/or assigns or Nominee) of the **SECOND PART;**

WHEREAS the tribal land (property) more fully and more particularly described in schedule "**A**" below of Mouza Kamarpara, J.L. No. 131, L.R. Khatian Nos. 1053, 1111, 1112, 1113, 1114, 1115, 1116, 1117, 1118, 1119, 1108, 1109 and 1110, L.R. Dag Nos. 605/1147 measuring about 84 Decimal within Police Station - Illambazar, District Birbhum was originally belonged to Sri Sanatan Hansda son of Late Lakshman Hansda residing at Village - Gopalnagar, Daranda, District - Birbhum, West Bengal, Pin - 731236 with twelve other tribal people and they were and still are in possession of the same with all right, title interest and possession thereon in accordance with law.

WHEREAS one Mangala Hansda, son of Late Pitu Hansda since deceased was the absolute owner of Baid land measuring about 84 Decimal more or less lying and situate at Mouza - Kamarpara, J.L. No. 131, R.S. Khatian No. 341, R.S. Dag No. 605/1147 under Illambazar Gram Panchayat, District - Birbhum.



Addl. Dist. Sub-Registrar
Belpur, Birbhum

30 MAY 2018

WHEREAS after demise of above mentioned Mangala Hansda, Ram Hansda, Lakshman Hansda, Raban Hansda and Hepna Hansda became his legal heirs and successors and became the absolute owners of the property and enjoyed equal share in the property by paying Khazna and other required charges before BL and LRO office and before other concerned authorities.

WHEREAS said Lakshman Hansda, son of Late Mangala Hansda died leaving behind Sanatan Hansda, Ram Hansda, Babulal Hansda, Mangala Hansda and Balika Tudu (Hansda) as his legal heirs and successors and became the absolute owners of the property and enjoyed equal share in the property by paying Khazna and other required charges before BL and LRO office and before other concerned authorities.

WHEREAS said Raban Hansda, son of Late Mangala Hansda died leaving behind Fulmani Hansda, Sukodi Hemram, and Mangala Hansda as his legal heirs and successors and became the absolute owners of the property and enjoyed equal share in the property by paying Khazna and other required charges before BL and LRO office and before other concerned authorities.

WHEREAS said Hepna Hansda, son of Late Mangala Hansda died leaving behind Malati Hansda, Mangala Hansda, Bijay Hansda and Lodai Hansda as his legal heirs and successors and became the absolute owners of the property and enjoyed equal share in the property by paying Khazna and other required charges before BL and LRO office and before other concerned authorities.



Addl. Dist. Sub-Registrar
Bolpur, Birbhum

30 MAY 2010

AND WHEREAS on application of said Sri Ram Hansda and twelve other tribal people alongwith one non tribal person Sri Narayan Chandra Paul, the Office of the Project Officer-cum-District Welfare officer of Backward Classes Welfare & Tribal Development, Birbhum under Section 14C of WB L.R. Act, 1955 had given permission for sale on 10.04.2018 in permission case No. P-2/2018 of 2018 vide Memo No. - 1275/BCW/Birb. of Baid Land admeasuring 84 Decimal from 1. Malati Hansda, 2. Bijay Hansda, 3. Fulmani Hansda, 4. Sukodi Hembram, 5. Mangala Hansda, 6. Sanatan Hansda, 7. Ram Hansda, 8. Mangala Hansda, 9. Balika Tudu, 10. Ram Hansda, 11. Babulal Hansda, 12. Mangala Hansda, 13. Lodai Hansda to Sri Narayan Chandra Paul in lieu of 107 decimal of land at Mouza - Ramnagar to be conveyed to said 13 tribal people from said Sri Narayan Chandra Paul.

AND WHEREAS after obtaining such permission for sale said Sri Narayan Chandra Paul has arranged to transfer 107 Decimal of another land within mouza - Ramnagar to Sri Sanatan Hansda and twelve other tribal people by a registered deed of sale dated 23.05.2018 vide sale deed being No. J-030304438 for the year 2018 of Additional District Sub-Registry Office of Bolpur, District- Birbhum in accordance with the provisions of the order of the aforesaid permission case.

AND WHEREAS the present **VENDOR** herein being absolutely seized and peacefully possessed of the said property and for personal need of fund, it has been agreed by and between the **VENDOR** and the **PURCHASER** that the **VENDOR** will sell and the **PURCHASER** will purchase ALL THAT the piece and parcel of baid land more fully and particularly described in the Schedule "**B**" hereunder written and delineated and shown in Red



Addl. Dist. Sub-Registrar
Bolpur, Birbhum

30 MAY 2018

colour in the surveyor's map attached herewith, which is part of the Deed, hereinafter referred to as the said PROPERTY i.e. ALL THAT piece and parcel of Baid land admeasuring about more or less 05 Decimal, lying and situate at L.R. 605/1147 , L.R. Khatian No. 1111, J.L. No.131, in Mouza - Kamarpara, P.S. & Block - Illambazar, Additional District Sub-Registry Office of Bolpur, under District - Birbhum out of the said 84 Decimal land more fully and more particularly mentioned in the Schedule "A" written hereunder.

AND WHEREAS in the manner aforesaid the Vendor herein is the Owners of ALL THAT piece and parcel of baid land admeasuring about more or less 05 Decimal, lying and situate at L.R. Dag No. 605/1147, L.R. Khatian No. 1111, J.L. No. 131, in Mouza - Kamarpara, P.S. & Block - Illambazar, Additional District Sub-Registry Office of Bolpur, under District - Birbhum, classified as Baid land, the property more fully and particularly referred, explained and described in the **SCHEDULE "B"** hereunder written and/or given and is in the peaceful possession and/or occupation of the Vendor who is enjoying the absolute right, title and interest thereof free from all encumbrances, charges, liens, lispendences, demands, claims, hindrances, attachments, debts and dues whatsoever and/or howsoever without any interference and disturbance of any manner whatsoever from any corner whatsoever.

AND WHEREAS since then the Vendor herein has been in exclusive khas as well as physical possession and enjoyed the said property without any hindrance or interference by anybody and paying Govt. rent for the aforesaid property.



9
**Addl. Dist. Sub-Registrar
Bolpur, Birbhum**

30 MAY 2018

AND WHEREAS the entire schedule land is in the khas possession of the **VENDOR** and no portion in any manner whatsoever and/or howsoever is under and "BHAGCHASE".

AND WHEREAS the total area of schedule land never exceeds the maximum ceiling permitted under the Estate Acquisition Act or otherwise.

AND WHEREAS there is no proceeding pending or was initiated under Article 226 of the Constitution of India in the Hon'ble High Court at Calcutta or the other High Courts.

AND WHEREAS the land was never subject of any proceeding under the Bengal Restoration of Alienated Land Act (Act XXIII of 1937) or the West Bengal Acquisition and Settlement of Homestead Land Act (W.B. Act XV of 1969).

AND WHEREAS the **VENDOR** has not received any notice of acquisition or requisition of the Property described in the schedule below.

AND WHEREAS no notice issued under the Public Demand and Recovery Act nor has been served on the Vendor nor any such notice has been published.

AND WHEREAS the Owner/Vendor herein has agreed to sell and the Purchaser has agreed to purchase of ALL THAT the piece and parcel of land more fully and particularly described in the Schedule hereunder written and delineated and shown in Red color in the surveyor's map attached herewith, which is part of the Deed, hereinafter referred to as



3

**Addl. Dist. Sub-Registrar
Bolpur, Birbhum**

30 MAY 2018

the said PROPERTY i.e. ALL THAT piece and parcel of land admeasuring about more or less 05 Decimal, lying and situate at L.R. Dag No. 605/1147 , L.R. Khatian No. 1111, J.L. No.131, in Mouza - Kamarpara, P.S. & Block - Illambazar, Additional District Sub-Registry Office of Bolpur, under District - Birbhum classified as Baid land more fully and more particularly described in Schedule "B" written hereunder at or for a total consideration of Rs. 8,00,000/- (Rupees Eight Lakhs) only, the said Schedule property is free from all encumbrances, attachments, liens and lispensens whatsoever and/or howsoever on the terms and conditions mentioned hereinafter.

NOW THIS INDENTURE WITNESSETH that in the said agreement and consideration of the sum of Rs. 8,00,000/- (Rupees Eight Lakhs) only paid to the **VENDOR** herein by the **PURCHASER** herein at or immediately before the execution of these presents the receipt whereof the **VENDOR** herein, do hereby admit and acknowledge and from the same and every part thereof acquit, release and discharge the **PURCHASER**, his heirs, successors, executors, administrators, representatives and assigns and every one of them and also the said PROPERTY mentioned in the to the **VENDOR** herein as beneficial owner do by these presents indefeasibly grant, scell, convey, transfer, assign and assure unto **PURCHASER**, his heirs, executors, administrators, representatives and assigns. ALL THAT this piece and parcel of land hereunder written in the below and thereafter called or referred to as the 'PROPERTY' free from all encumbrances and attachments whatsoever TOGETHER WITH right of way over the private road to be used in common and all yards, areas, drains, water sources, passages, lights, liberties, easements, privileges, appendages and appurtenances whatsoever to the said PROPERTY AND all the estate, right, title, interest,



Addl. Dist. Sub-Registrar
Bolpur, Birbhum

30 MAY 2018

claim and demand whatsoever to the said **VENDOR** into and upon the said **PROPERTY** and every part thereof **AND** all deeds, pattas and evidence of title which in any wise relate to the said **PROPERTY** may be in the custody, power or possession of the **VENDOR** herein, his heirs, executors, administrators or representatives or any person or persons from whom he can or may procure the same without action or suit at Law or equity **TO HAVE AND TO HOLD** the said **PROPERTY** together with all rights and privileges, appurtenant thereto to the said purchase absolutely and forever and the said **VENDOR** herein, do hereby covenant with the said **PURCHASER** **THAT** notwithstanding any act, deed, matter or thing whatsoever by the said **VENDOR** herein, done or committed or knowingly or willingly suffered to the contrary the said **VENDOR** have good right, indefeasible title, full power and absolute authority to grant, transfer and convey the said **PROPERTY** free from all encumbrances hereby sold and transferred to the said **PURCHASER** **AND** the said **PURCHASER** shall and may at all times hereafter peaceably and quietly possess and enjoy the said **PROPERTY** and receive the rents, munificents, issues and profits thereof without any lawful eviction, interruption, claim or demand whatsoever from or by the said **VENDOR** herein, his heirs, executors, administrators or representatives or any person or persons lawfully or equitably claiming from under or in trust for the said **VENDOR** herein **AND THE VENDOR** herein, his heirs, executors, administrators or representatives and all person or persons lawfully and equitably claiming any estate or in trust whatsoever in the said **PROPERTY** from under or in trust for the said **VENDOR** herein, shall and will from time to time and at all times hereafter at the request and costs of the said **PURCHASER** do and execute cause to be done or executed all such acts, things and deeds whatsoever for further and more perfectly assuring the said **PROPERTY** unto and to the use of the said



9
Addl. Dist. Sub-Registrar
Balpur, Birbhum

30 MAY 2018

PURCHASER, his heirs, executors, administrators or legal representatives as shall or may be reasonably required and that the said **VENDOR** herein, shall also at all times hereafter indemnify against all losses, expenses which said **PURCHASER** may suffer or incur for any adverse estate, changes, encumbrances, liens, lis pendens, agreements, attachments what so ever made or suffered by the **VENDOR** herein or any of his predecessors in title affecting the said PROPERTY hereby sold AND the said **VENDOR** herein, hereby further covenant with the **PURCHASER** that they will at all times hereafter be bound to produce at the cost of the **PURCHASER** the documents of title whatsoever in any wise relating to or concerning the said PROPERTY which now are or hereafter shall or may be in the custody, possession power or control of the **VENDOR** herein or any other person or persons from whom they may produce the same without any action or suit at law or in equity whenever the same will be required by the **PURCHASER** or his legal representatives and also allow the **PURCHASER** and his agents to take such attested or other copies or extracts thereof as may reasonably required by the said **PURCHASER** and his legal representative and the said **VENDOR** herein, is mentioning the documents of title retained by him in respect of the said PROPERTY.

AND THE VENDOR DOTH HEREBY COVENANT WITH THE PURCHASER as follows:

1. That the **VENDOR** has in herself good right, full power and absolute authority to convey the said properties unto and to the use and benefit of the Purchaser herein in the manner aforesaid.



Adal, Dist. Sub-Registrar
Belpour, Birahum

30 MAY 2010

2. That the Purchaser for all times hereafter peacefully and quietly enter upon or occupy or hold or possess and enjoy the said properties for their own use and benefits.
3. That the Purchaser shall hold the said properties free and clear and freely and clearly and absolutely acquitted, exonerated and forever released and discharged by the **VENDOR** herein.
4. That **VENDOR** shall and will from time to time and at all times hereafter at the request and costs of the Purchaser do and execute and cause to be done and executed all such further and other lawful acts, deeds, things, conveyances for the better and more perfectly and absolutely granting the said properties and every part thereof hereby conveyed unto and to the use and benefit of the Purchaser in the manner aforesaid as by the Purchaser shall be reasonably required.
5. The **VENDOR** do hereby certify that the said properties, under SCHEDULE is not a Government land and nor vested, requisitioned and acquired by any authority whomsoever and independent of Land Ceiling and not belonging to any Trust, and not a Temple, Mosque or Church properties and in all manner absolutely free from all encumbrances.

Photograph & fingerprint of **PURCHASER** and **VENDOR** of this deed attached herewith, which is part of this deed.



Addl. Dist. Sub-Registrar
Bolpur, Birbhum

30 MAY 2018

SCHEDULE "A" PROPERTY

ALL THAT piece and parcel of land admeasuring about more or less 84 Decimal in the possession of Malati Hansda, Bijay Hansda, Fulmani Hansda, Sukodi Hembram, Mangala Hansda, Sanatan Hansda, Ram Hansda, Mangala Hansda, Balika Tudu, Ram Hansda, Babulal Hansda, Mangala Hansda, Lodai Hansda, lying and situate at L.R. Dag No. 605/1147, L.R. Khatian Nos. 1053, 1111, 1112, 1113, 1114, 1115, 1116, 1117, 1118, 1119, 1108, 1109 and 1110 J.L. No.131, in Mouza - Kamarpara, P.S. & Block - Illambazar, Additional District Sub-Registry Office of Bolpur, under District - Birbhum.

SCHEDULE "B" PROPERTY

ALL THAT piece and parcel of Baid land admeasuring about more or less 05 Decimal out of 84 Decimal lying and situate at L.R. Dag No. 605/1147, L.R. Khatian No. 1111, J.L. No. 131, in Mouza - Kamarpara, P.O. - Daranda, P.S. & Block - Illambazar, Pin - 731236, within the office of the Additional District Sub-Registrar Bolpur, under Illambazar Gram Panchayat, District - Birbhum.

That the aforesaid land herein being conveyed is shown in Deed Plan is annexed herewith and marked with Red Boarder and the same is a part of this Deed.

The property is butted and bounded as follows:-

- ON NORTH: Black Top Road (Kabi Jaydeb Road).
- ON SOUTH: Land of Manab Paul, Part of Plot No. 606 (Mouza - Kamarpara).
- ON EAST: Vacant Land, Part of Plot No. 605/1147 (Mouza - Kamarpara).
- ON WEST: Vacant Land, Part of Plot No. 605/1147 (Mouza - Kamarpara).



Addl. Dist. Sub-Registrar
Bolpur, Birbhum

30 MAY 2018

IN WITNESS WHEREOF THE VENDORS have hereunto set and subscribed their hands and seals of the day, month and year first above written.

SIGNED SEALED AND DELIVERED

by the above Parties in the presence of:

WITNESSES:

1. *Lankhinson Muz*
S/o. Lak-Budhan Muz
Kaliganj Santiniketan

2. *গণেশ মিত্র*
গণেশ মিত্র
গণেশ মিত্র



গণেশ মিত্র
গণেশ মিত্র
গণেশ মিত্র

SIGNATURE OF VENDOR
PAN AXIPH7156F

Narayan Chandra Paul

SIGNATURE OF PURCHASER
PAN BKVPP6413Q

Read over and explained by me to the Vendors in Bengali

Ishita Mitra Roy Chowdhury

Drafted and Prepared by:

Ishita Mitra Roy Chowdhury

Ishita Mitra Roy Chowdhury,
Advocate,
8, Old Post Office Street,
High Court, Calcutta,
WB/338/1999

Justifying that in the first page of the instant deed in the third line the word "ST" is being incorporated.



গণেশ মিত্র
গণেশ মিত্র



Addl. Dist. Sub-Registrar
Bolour, Birbhum

30 MAY 2018

MEMO OF CONSIDERATION

Received a sum of Rs. 8,00,000/- (Rupees Eight Lakhs) only being the full and final consideration hereof from the within-named Purchaser **ALL THAT** piece and parcel of Baid land admeasuring about more or less 05 Decimal out of 84 Decimal lying and situate at L.R. Dag No. 605/1147, L.R. Khatian No. 1111, J.L. No. 131, in Mouza - Kamarpara, P.O. - Daranda, P.S. & Block - Illambazar, Pin - 731236, within the office of the Additional District Sub-Registrar Bolpur, under Illambazar Gram Panchayat, District - Birbhum on the date, month and year first above written in the manner as per the memorandum hereunder:

Cheque No./ Demand Draft No.	Cheque/Cash/ Demand Draft	Branch	Date	Amount (in Rs.)
	Demand Draft			8,00,000/-
Total				8,00,000/-

WITNESSES:

1. Laxmidipon Muru
3/0 Loh - Buthan Muru
Kaligang - Sonthinikhar



Signature of the Vendor
PAN AXIPH7156F

SIGNATURE OF THE VENDOR
PAN AXIPH7156F

2. [Handwritten signature]

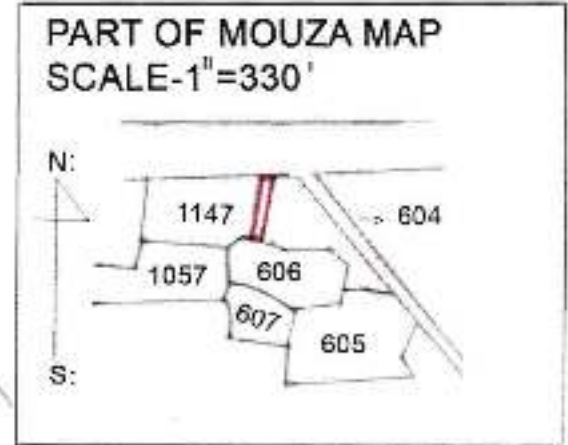
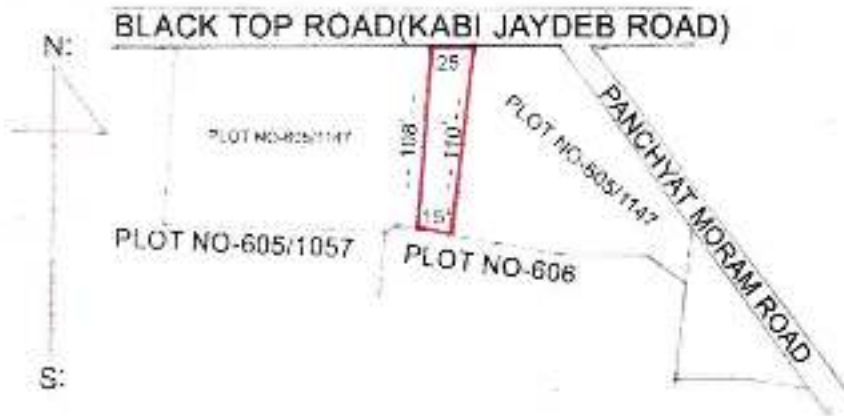


5

Addl. Diet. Sub-Registrar
Belour, Birbhum

30 MAY 2016

PLAN OF MOUZA-KAMARPARA, J.L.NO-131.P.S.-ILLAMBAZAR, DIST-BIRBHUM.



PURCHASER-NARAYAN CHANDRA PAUL, SON OF LATE TOKANI PRASAD PAUL.
 10, NEW BIKRAMGARH, PO & P.S.-JADAVPUR, KOLKATA-700032.
 VENDOR-SANATAN HANSDA SON OF LATE LAKSHMAN HANSDA.
 VILL-GOPALNAGAR, P.O-DARANDA, P.S.-ILLAMBAZAR, DIST-BIRBHUM,
 PIN-731236.

SCHEDULE OF THE PROPERTY

DIST-BIRBHUM, P.S.-ILLAMBAZAR, A.D.S.R.O-BOLPUR, MOUZA-KAMARPARA,
 J.L.NO-131, L.R.DAG NO-605/1147, L.R.KHATIAN-1111.

<u>PLOT NO</u>	<u>CLASSIFICATION</u>	<u>AREA</u>
L.R.DAG NO-605/1147	BAID	05 SHATAKS OUT OF 84 SHATAKS THE BRODER OF SELLING LAND IS MARKEDAS RED COLOUR.

THE PROPERTY IS BUTTED AND BOUNDED BY:-

ON NORTH-BLACK TOP ROAD(KABI JAYDEB ROAD).

ON SOUTH-LAND OF MANAB PAUL, PART OF PLOT NO-606
 (MOUZA-KAMARPARA).

ON EAST-VACANT LAND, PART OF PLOT NO-605/1147(MOUZA-KAMARPARA).

ON WEST-VACANT LAND, PART OF PLOT NO-605/1147(MOUZA-KAMARPARA).

M. S. Bhandari

M. S. BHANDARI
 Surveyor (Si. No.-X3090)
 Vill-Kamarpara, P.O.-Daranda
 Dist-Birbhum (731236)



Handwritten signature in Bengali script.

Narayan Chandra Paul



Addl. Dist. Sub-Registrar
Bolpur, Birahum

30 MAY 2018



Government of West Bengal
Office of the Project Officer-cum-District Welfare Officer
Backward Classes Welfare & Tribal Development, Birbhum
Administrative Building, 2nd Floor, Suri, Birbhum.

Memo.No. 1275/BCW/Birb.

Dated: 10/04/2018.

ORDER

PERMISSION CASE NO. - P-2/2018

In exercise of the power vested under notification No-1545-L. Ret/140/2000 GE(M) dt-08.06.2000 permission is given under Section 14C of WDLR Act 1955 to Ram Hansda, S/o- Late Mongla Hansda, VII-Gopalnagar, P.O. Dwaranda, Dist-Birbhum, PIN-731214 and other 12 (twelve) Tribal persons mentioned below to transfer of land by sale mentioned in Land Schedule -A to the non tribal person named Narayan Chandra Pal son of Late Tokani Prasad Pal, 10, New Bkranganj, P.O. & P.S- Jadaipur, Kolkata-700032 subject to purchase another land mentioned in Land Schedule-B. Registration works of both the deeds to be made simultaneously within 60 (sixty) days from the date of issue of the order, unless revalidated for further specified period under my signature & seal.

Name & Address of the ST Person to whom permission is granted :-

Sl No	Name	Address
01	Ram Hansda, S/o- Late Mongla Hansda	VII-Gopalnagar P.O. Dwaranda, P.S-Mambwar, Dist-Birbhum, PIN 731214.
02	Sanatan Hansda, S/o-Late Lakshman Hansda	do
03	Ram Hansda, S/o-Late Lakshman Hansda	do
04	Babulal Hansda, S/o-Late Lakshman Hansda	do
05	Mongla Hansda, S/o-Late Lakshman Hansda	do
06	Balka Hansda (Tudu), D/o- Late Lakshman Hansda W/o- Jugal Tudu	do
07	Fulmoni Hansda, W/o-Late Raban Hansda	do
08	Sukodi Hembram, W/o-Mongla Hembram	do
09	Mongla Hansda, S/o- Late Raban Hansda	do
10	Maiali Hansda, W/o- Late Hopna Hansda	do
11	Mongla Hansda, S/o-Late Hopna Hansda	do
12	Bijay Hansda, S/o-Late Hopna Hansda	do
13	Latal Hansda, S/o-Late Hopna Hansda	do

Name & Address of the non tribal Persons permitted to purchase the ST Lands :-

Sl No	Name	Address
01.	Narayan Chandra Pal, Late Tokani Prasad Pal	10, New Bkranganj, P.O. & P.S- Jadaipur, Kolkata 700032

Land Schedule-A'

P.S.	Mouza	J.L. No.	Kh. No.	Plot No.	Classification	Land to be transferred
Ilambazar	Kamarpara	131	1053, 1111, 1112, 1113, 1114, 1115, 1108, 1109, 1110, 1115, 1117, 1118 & 1119	605/1147	Baid	84 Decimal

Land Schedule-B'

P.S.	Mouza	J.L. No.	Kh. No.	Plot No.	Classification	Land to be transferred
Ilambazar	Ramnagar	130	238	573	Baid	107 Decmai

In case of any violation of order permission ordered for land transferred of the land of Land Schedule-A and Land Schedule-B will be treated as cancelled.

[Signature]
Revenue Officer,

Under Section 14C of WB L.R. Act, 1955
&

Project Officer-cum-District Welfare Officer
Backward Classes Welfare,
Birbhum, Suri

Dated: 10/04/2018.

Memo.No. 1275/11(17)/BCW/Birb.

Copy forwarded for information & necessary action to :-

- The District Sub-Registrar, Suri, P.O-Suri, Dist-Birbhum
- The Additional District Sub-Registrar, Bolpur, PO-Bolpur, Dist. Birbhum

Sl/Spec. Sanatan Hansda, S/o-Late-Lakshman Hansda

[Signature]
Revenue officer,

Under Section 14C of WB L.R. Act, 1955
&

Project Officer-cum-District Welfare Officer
Backward Classes Welfare,
Birbhum, Suri

30 MAY 2018
Addl. Dist. Sub-Registrar
Bolar, Birbhum





Government of West Bengal
Office of the Project Officer-cum-District Welfare Officer
Backward Classes Welfare & Tribal Development, Birbhum
Administrative Building, 2nd Floor, Suri, Birbhum.

Memo.No. 11(17)BCW/Birb

Dated: 10/04/2018.

ORDER

PERMISSION CASE NO. - P-2/2018

In exercise of the power vested under notification No-1548- (Ref:1402000 GE/M) dt-08.05.2000 permission is given under Section 14C of WB L.R. Act 1955 to Ram Hansda, S/o- Late Mongla Hansda, Vill-Gopainagar, P.O.-Dwaranda, Dist Birbhum, PIN-731214 and other 12 (twelve) Tribal persons mentioned below to transfer of land by side mentioned in Land Schedule -A to the non tribal person named Narayan Chandra Pal, son of Late Tokani Prasad Pal, 10, New Bikramgarh, P.O. & P.S.- Jadavpur, Kolkata-700032 subject to purchase another land mentioned in Land Schedule-B. Registration works of both the deeds be made simultaneously within 60 (sixty) days from the date of issue of the order, unless invalidated for further specified period under my signature & seal.

Name & Address of the ST Person to whom permission is granted -

Sl No	Name	Address
01.	Ram Hansda, S/o- Late Mongla Hansda	Vill Gopainagar, P.O.-Dwaranda, P.S-Mambazar, Dist-Birbhum, PIN 731214
02.	Senatan Hansda, S/o Late Lakshman Hansda	do
03.	Ram Hansda, S/o-Late Lakshman Hansda	do
04.	Gabrial Hansda, S/o-Late Lakshman Hansda	do
05.	Mongla Hansda, S/o-Late Lakshman Hansda	do
06.	Balka Hansda (Tudu), S/o-Late Lakshman Hansda W/o Jugai Tudu.	do
07.	Fumuki Hansda, W/o-Late Raban Hansda	do
08.	Sukodi Hambam, W/o-Mongla Hambam	do
09.	Mongla Hansda, S/o-Late Raban Hansda	do
10.	Masali Hansda, W/o- Late Hopna Hansda	do
11.	Mongla Hansda, S/o-Late Hopna Hansda	do
12.	Bijoy Hansda, S/o-Late Hopna Hansda	do
13.	Ladai Hansda, S/o-Late Hopna Hansda	do

Name & Address of the non Tribal Persons permitted to purchase the ST Lands -

Sl No	Name	Address
01.	Narayan Chandra Pal, Late Tokani Prasad Pal	*10, New Bikramgarh, P.O. & P.S.-Jadavpur, Kolkata-700032

Land Schedule-'A'

P.S.	Mouza	J.L. No.	Kh. No.	Plot No.	Classification	Land to be transferred
Mambazar	Kamarpata	131	1053, 1111, 1112, 1113, 1114, 1115, 1105, 1106, 1110, 1115, 1117, 1118 & 1119	605/1147	Bad	84 Decimal

Land Schedule-'B'

P.S.	Mouza	J.L. No.	Kh. No.	Plot No.	Classification	Land to be transferred
Mambazar	Ramnagar	130	238	8/3	Beid	107 Decimal

In case of any violation of order permission ordered for land transferred of the land of Land Schedule-A and Land Schedule-B will be treated as canceled.

Chandana
Revenue Officer,

Under Section 14C of WB L.R. Act, 1955

Project Officer-cum-District Welfare Officer
Backward Classes Welfare,
Birbhum, Suri

Dated: 10/04/2018.

Memo.No. 1275/11(17)BCW/Birb.

Copy forwarded for information & necessary action to :-

- The District Sub-Registrar, Suri, P.O-Suri, Dist Birbhum.
- The Additional District Sub-Registrar, Bopur, P.O.-Bopur, Dist-Birbhum.

3/17. Sri/S.L. Narayan Chandra Pal S/o Late Tokani Prasad Pal

Chandana
10/04/18
Revenue officer,

Under Section 14C of WB L.R. Act, 1955

Project Officer-cum-District Welfare Officer
Backward Classes Welfare,
Birbhum, Suri



5

Addl. Dist. Sub-Registrar
Bolour, Birbhum.

30 MAY 2018

जिल्हा - बीकानेर आयुक्त कार्यालय - 332001

2023/2024



दिनांक - 28/05/2024 आयुक्त कार्यालय - 332001

भाषा - हिंदी/English

(1) आवेदन - निम्न

(2) जमीन परिसर क्र - 1004

(3) जमीन मालक नाव - 3

क्र.	आवेदक/अर्जदाराचे विवरण	जमीन क्र	जमीन मालक
क्र -	जयदेव देवराज	1004	
पिता -	देवराज		
विवरण -	होमगावगाव		

(4) आदेशात दिलेले मालकीचे तपस

क्र. सं.	जमीन मालकी	विवरण	आवेदन क्र. सं. (आवेदक/अर्जदार)	आदेशात दिलेले मालकीचे तपस	आदेशात दिलेले मालकीचे तपस
28/05/24	वसि	जमीन क्र. सं. - 1004, जयदेव देवराज	1004	0.0200	0.02
24/05/24	वसि	जमीन क्र. सं. - 1005, जयदेव देवराज	1005	0.0000	0.00

जेव्हा मालकी मालक - श्री मदन



Addl. Dist. Sub-Registrar
Bolour, Birbhum

30 MAY 2018

SPECIMEN FORM FOR TEN FINGER PRINTS



Handwritten notes in Marathi:
 मरणाचे
 अन्तर्गत
 २. मरणाचे




	LITTLE FINGER	RING FINGER	MIDDLE FINGER	FORE FINGER	THUMB
LEFT HAND					
	THUMB	FORE FINGER	MIDDLE FINGER	RING FINGER	LITTLE FINGER
RIGHT HAND					



Narayan Chandra Desai

	LITTLE FINGER	RING FINGER	MIDDLE FINGER	FORE FINGER	THUMB
LEFT HAND					
	THUMB	FORE FINGER	MIDDLE FINGER	RING FINGER	LITTLE FINGER
RIGHT HAND					



	LITTLE FINGER	RING FINGER	MIDDLE FINGER	FORE FINGER	THUMB
LEFT HAND					
	THUMB	FORE FINGER	MIDDLE FINGER	RING FINGER	LITTLE FINGER
RIGHT HAND					



	LITTLE FINGER	RING FINGER	MIDDLE FINGER	FORE FINGER	THUMB
LEFT HAND					
	THUMB	FORE FINGER	MIDDLE FINGER	RING FINGER	LITTLE FINGER
RIGHT HAND					

Maharashtra State Forensic Science Laboratory, Mumbai
 Form No. 10/2017
 Date: _____
 Page No. _____



Add. Dist. Sub-Registrar
Bolpur, Birbhum

30 MAY 2019

8

भारतीय निर्वाचन आयोग
भारत
ELECTION COMMISSION OF INDIA
IDENTITY CARD

IX0581709



निर्वाचक का पता : गंगानगर, बिरभुम

Elector's Name : Sanjay Hazare

पत्नी का नाम : लक्ष्मी अश्विनी

Husband's Name : Laxman Hazare

लिंग / Sex : पुरुष / M

जन्म तारीख / Date of Birth : XX / XX / 1974

IX0581709

पता:
ग्राम गंगानगर, गंगानगर इलाका बिरभुम
731236

Address:
GRAM-GOPALNAGAR, GOPALNAGAR
ILAMBAZAR BIRBHUM 731236

Date: 29/02/2008
296 - गंगानगर निर्वाचन क्षेत्र निर्वाचन अधिकारी
कार्यालय, बिरभुम
Facsimile Signature of the Electoral
Registration Officer for
296-Bolpur Constituency

बिना परिवर्तन हुए नए विचार (यदि कोई भी
व्यक्ति 6 अथवा अधिक नए पते परिवर्तन करने
का विधि एवं अति निर्देशों का पालन करे।
In case of change in address mention this Card No.
in the relevant Form for inserting your name in the
roll at the changed address and to obtain the card
with same number.



निर्वाचक
संभवतः संभव
डॉ. लक्ष्मी अश्विनी



[Faint, illegible handwritten text]





ভারতীয় বিদ্যুৎ পরিচয় প্রকল্প

ভারত সরকার

Government Identification Authority of India
ভারত সরকারের পরিচয় প্রকল্প


পরিচয়পত্রের নম্বর/Enrolment No.: 2189/70959/67305

IDENTIFICATION AUTHORITY OF INDIA

To
SANATAN HASNDA
SANATAN HASNDA
5/C Lakshman mandal
Sopalnagar
Daranda
Sopalnagar
Daranda
Kittum, West Bengal - 731236
9734803432

GENERATED ON: 2023/08

Signature valid



আমার Aadhaar সংখ্যা / Your Aadhaar No. :

5868 9936 7610

আমার আধার, আমার পরিচয়



ভারত সরকার
Government of India



SANATAN HASNDA
SANATAN HASNDA
Age/Gender/DOB: 01/01/1974
SEX/MALE



5868 9936 7610

আমার আধার, আমার পরিচয়



স্বাক্ষরিত
সনাতন হসন্দা
বা. লক্ষ্মীমন্ডল
সুপালনা



10/1/2017
To the Registrar
Bangalore

आयकर विभाग
TAX DEPARTMENT

भारत सरकार
GOVT. OF INDIA

स्थायी लेखा संख्या कार्ड
Permanent Account Number Card

AXIPH7156F

नाम
ANATAN HASNDA

पिता का नाम / Father's Name
KASHIMAN HASNDA

जन्म तिथि / Date of Birth
01/01/1974



हस्ताक्षर / Signature



13042018

निवेदन
अनुसंधान
व. लक्ष्मी



आयकर विभाग

INCOME TAX DEPARTMENT

NARAYAN CHANDRA PAUL

TOKANI PRASAD PAUL

01/01/1950

Permanent Account Number

BKVPP6413Q

Narayan Chandra Paul

Signature

भारत सरकार

GOVT. OF INDIA



19/12/10

Narayan Chandra Paul

Faint, illegible text, possibly a header or address.

Faint, illegible text, possibly a header or address.

Handwritten signature or name.





ভারত সরকার

Unique Identification Authority of India



তালিকাভুক্তির আই ডি/Enrollment No.: 1040/19577/21910

To
শারদেন চন্দ্র পাল
Narayan Chandra Paul
10 NEW BIKRANGARH P.G.H.SHAH ROAD
JADAVPUR Jadavpur University S.O
Jadavpur University Kolkata
West Bengal 700032

030314

MN158555182DF



আপনার আধার সংখ্যা/ Your Aadhaar No. :

3842 1020 2910

আধার - সাধারণ মানুষের অধিকার



ভারত সরকার
GOVERNMENT OF INDIA



শারদেন চন্দ্র পাল
Narayan Chandra Paul
পিতা : টোকনি প্রসাদ পাল
Father : TOKANI PRASAD PAUL
জন্ম তারিখ / Year of Birth : 1950
লিঙ্গ / Male



3842 1020 2910

আধার - সাধারণ মানুষের অধিকার

Narayan Chandra Paul




ELECTION COMMISSION OF INDIA
ভারতের নির্বাচন কমিশন
IDENTITY CARD W.B./23/151/ 408581
পরিচয় পত্র



Elector's Name	: NARAYAN CH PAUL
নির্বাচকের নাম	: নরায়নচন্দ্র পাুল
Father/Mother/ Husband's name	: TOKAM PRASAD
পিতা/মাতা/ স্বামীর নাম	: টোকাম প্রসাদ
Sex	: MALE
লিঙ্গ	: পুরুষ
Age as on 1.1.1995	: 46
১.১.১৯৯৫এর বয়স	: ৪৬

Narayan Chandra Paul





Surname changed from 'Mitra' to 'Roy Chowdhury'
as per order of the Enrolment Committee at its
Meeting dated 23.02.2017.

Calcutta,
the 28th March, 2017.

(Signature) 28/3/2017
(PINKI RANJAN BANERJEE)
Assistant Secretary.



Checked & verified

(Signature)
Asst. Secretary.

(Signature)
Compared

Checked & verified

(Signature)
Asst. Secretary



ভারত সরকার
Unique Identification Authority of India
Government of India

স্বাক্ষরিত আইডি / Enrollment No. 1058/30354/17818

15/02/2014

To
Lakhiram Manna
সকলিমা মন্না
KALIGANG
SHANTIBIKETAN
Boipur M
Santibiketan Berhampur
West Bengal - 731235



KL762271168FT
75227116



Lakhiram Manna

আপনার আধার সংখ্যা / Your Aadhaar No.
4298 5451 8332

আধার - সাধারণ মানুষের অধিকার



সকলিমা মন্না
Lakhiram Manna
মহা. কলিগাং
Father: BUDAN MANNAN

মাতৃপুত্র / মাতৃপুত্র
ম. : ১৫০০

4298 5451

আধার - সাধারণ মানুষের অধিকার



Govt. of West Bengal
Directorate of Registration & Stamp Revenue
e-Challan

GRN: 19-201819-024131429-1 Payment Mode Online Payment
GRN Date: 23/05/2018 14:42:38 Bank: HDFC Bank
BRN: 526749012 BRN Date: 23/05/2018 00:00:00

DEPOSITOR'S DETAILS

Id No. : 03030000759805/6/2018
(Query No./Query Year)

Name : Narayan Chandra paul
Contact No. : 09830122294 Mobile No. : +91 9830122294
E-mail : info_manab@hotmail.com
Address : 10 new bikramgarh kolkata 700032
Applicant Name : Mr DEBASISH ROY CHOWDHURY
Office Name :
Office Address :
Status of Depositor : Buyer/Claimants
Purpose of payment / Remarks : Sale, Sale Document Payment No 6

PAYMENT DETAILS

Sl. No.	Identification No.	Head of A/C Description	Head of A/C	Amount (₹)
1	03030000759805/6/2018	Property Registration- Stamp duty	0030-02-103-003-02	41270
2	03030000759805/6/2018	Property Registration- Registration Fees	0030-03-104-001-18	8264
3	03030000759805/6/2018	Mutation/Conversion -Receipt	0029-00-800-028-27	200

Total

49734

In Words : Rupees Forty Nine Thousand Seven Hundred Thirty Four only



Major Information of the Deed



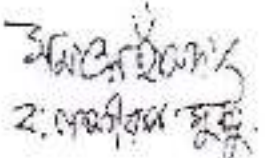
Deed No :	I-0303-04660/2018	Date of Registration	30/05/2018
Query No / Year	0303-0000759805/2018	Office where deed is registered	
Query Date	15/05/2018 4:37:30 PM	A.D.S.R. BOLPUR, District: Birbhum	
Applicant Name, Address & Other Details	DEBASISH ROY CHOWDHURY 8, OLD POST OFFICE STREET, Thana : Hare Street, District : Kolkata, WEST BENGAL, PIN - 700001, Mobile No. : 9007270442, Status : Advocate		
Transaction	Additional Transaction		
[0101] Sale, Sale Document	[4308] Other than Immovable Property, Agreement [No of Agreement : 2]		
Set Forth value	Market Value		
Rs. 8,00,000/-	Rs. 8,25,000/-		
Stampduty Paid(SD)	Registration Fee Paid		
Rs. 41,280/- (Article:23)	Rs. 8,264/- (Article:A(1), E)		
Remarks			

Land Details :

District: Birbhum, P.S:- Illambazar, Gram Panchayat: ILLAMBAZAR, Mouza: Kamarpara

Sch No	Plot Number	Khatian Number	Land Use Proposed	Land Use ROR	Area of Land	SetForth Value (In Rs.)	Market Value (In Rs.)	Other Details
L1	LR-605/1147	LR-1111	Bastu	Baid	5 Dec	8,00,000/-	8,25,000/-	Width of Approach Road: 40 Ft., Adjacent to Metal Road,
Grand Total :					5Dec	8,00,000 /-	8,25,000 /-	



Seller Details :

Sl No	Name,Address,Photo,Finger print and Signature			
1	Name	Photo	Fingerprint	Signature
	Mr SANATAN HASNDA (Presentant) Son of Late LAKSHMAN HANSDA Executed by: Self, Date of Execution: 30/05/2018 , Admitted by: Self, Date of Admission: 30/05/2018 ,Place : Office			
		30/05/2018	LTI 30/05/2018	30/05/2018
VILLAGE - GOPALNAGAR, P.O:- DARANDA, P.S:- Illambazar, District:-Birbhum, West Bengal, India, PIN - 731236 Sex: Male, By Caste: Hindu, Occupation: Cultivation, Citizen of: India, PAN No.:: AXIPH7156F, Status :Individual, Executed by: Self, Date of Execution: 30/05/2018 , Admitted by: Self, Date of Admission: 30/05/2018 ,Place : Office				

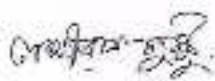
Major Information of the Deed :- I-0303-04660/2018-30/05/2018



Buyer Details :

Name,Address,Photo,Finger print and Signature			
Sl No	Name	Photo	Signature
1	Mr NARAYAN CHANDRA PAUL Son of Late TOKANI PRASAD PAUL Executed by: Self, Date of Execution: 30/05/2018 , Admitted by: Self, Date of Admission: 30/05/2018 ,Place : Office	 30/05/2018	 L1 30/05/2018
Son of Late TOKANI PRASAD PAUL Sex: Male, By Caste: Hindu, Occupation: Business, Citizen of: India, PAN No.: BKVPP6413Q, Status :Individual, Executed by: Self, Date of Execution: 30/05/2018 , Admitted by: Self, Date of Admission: 30/05/2018 ,Place : Office			

Identifier Details :

Name & address	
Mr LAKSHIRAM MURMU Son of Late BUDHAN MURMU VILLAGE - KALIGANJ, P.O:- SHANTINIKETAN, P.S:- Balpur, District:-Birbhum, West Bengal, India, PIN - 731235, Sex: Male, By Caste: Hindu, Occupation: Service, Citizen of: India, , Identifier Of Mr SANATAN HASNDA, Mr NARAYAN CHANDRA PAUL	30/05/2018
	

Transfer of property for L1

Sl.No	From	To. with area (Name-Area)
1	Mr SANATAN HASNDA	Mr NARAYAN CHANDRA PAUL-5 Dec

Major Information of the Deed :- I-0303-04660/2018-30/05/2018



Land Details as per Land Record

District: Birbhum, P.S:- Illambazar, Gram Panchayat: ILLAMBAZAR, Mouza: Kamarpara

Sch No	Plot & Khatian Number	Details Of Land
L1	LR Plot No:- 605/1147(Corresponding RS Plot No:- 605/1147), LR Khatian No:- 1111	Owner:সনাতন হাঁসদা, Gurdian:লক্ষন, Address:গোপালনগর, Classification:বাইদ, Area:0.05000000 Acre,

Endorsement For Deed Number : I - 030304660 / 2018

On 21-05-2018

Certificate of Market Value(WB PUVI rules of 2001)

Certified that the market value of this property which is the subject matter of the deed has been assessed at Rs 8,25,000/-

Kamalika Datta

ADDITIONAL DISTRICT SUB-REGISTRAR
OFFICE OF THE A.D.S.R. BOLPUR

Birbhum, West Bengal

On 30-05-2018

Certificate of Admissibility(Rule 43,W.B. Registration Rules 1962)

Admissible under rule 21 of West Bengal Registration Rule, 1962 duly stamped under schedule 1A, Article number : 23 of Indian Stamp Act 1899.

Presentation(Under Section 52 & Rule 22A(3) 46(1),W.B. Registration Rules,1962)

Presented for registration at 16:11 hrs on 30-05-2018, at the Office of the A.D.S.R. BOLPUR by Mr SANATAN HASNDA ,Executant,

Admission of Execution (Under Section 58, W.B. Registration Rules, 1962)

Execution is admitted on 30/05/2018 by 1. Mr SANATAN HASNDA, Son of Late LAKSHMAN HANSDA, VILLAGE - GOPALNAGAR, P.O: DARANDA, Thana: Illambazar, , Birbhum, WEST BENGAL, India, PIN - 731236, by caste Hindu, by Profession Cultivation, 2. Mr NARAYAN CHANDRA PAUL, Son of Late TOKANI PRASAD PAUL, 10,NEW BIKRAMGARH, P.O: JADAVPUR, Thana: Jadavpur, , South 24-Parganas, WEST BENGAL, India, PIN - 700032, by caste Hindu, by Profession Business

Indetified by Mr LAKSHIRAM MURMU, . . Son of Late BUDHAN MURMU, VILLAGE - KALIGANJ, P.O: SHANTINIKETAN, Thana: Bolpur, , Birbhum, WEST BENGAL, India, PIN - 731235, by caste Hindu, by profession Service

Payment of Fees

Certified that required Registration Fees payable for this document is Rs 8,264/- (A(1) = Rs 8,250/- ,E = Rs 14/-) and Registration Fees paid by Cash Rs 0/-, by online = Rs 8,264/-

Description of Online Payment using Government Receipt Portal System (GRIPS), Finance Department, Govt. of WB Online on 23/05/2018 12:00AM with Govt. Ref. No: 192018190241314291 on 23-05-2018, Amount Rs: 8,264/-, Bank: HDFC Bank (HDFC0000014), Ref. No. 526749012 on 23-05-2018, Head of Account 0030-03-104-001-18

Major Information of the Deed :- I-0303-04660/2018-30/05/2018



Payment of Stamp Duty

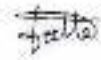
Certified that required Stamp Duty payable for this document is Rs. 41,270/- and Stamp Duty paid by Stamp Rs 10/-, by online = Rs 41,270/-

Description of Stamp

1. Stamp: Type: Court Fees, Amount: Rs.10/-

2. Stamp: Type: Impressed, Serial no 238460, Amount: Rs.10/-, Date of Purchase: 15/05/2018, Vendor name: Manas Nag

Description of Online Payment using Government Receipt Portal System (GRIPS), Finance Department, Govt. of WB Online on 23/05/2018 12:00AM with Govt. Ref. No: 192018190241314291 on 23-05-2018, Amount Rs: 41,270/-, Bank: HDFC Bank (HDFC0000014), Ref. No. 526749012 on 23-05-2018, Head of Account 0030-02-103-003-02



Kamalika Datta
ADDITIONAL DISTRICT SUB-REGISTRAR
OFFICE OF THE A.D.S.R. BOLPUR
Birbhum, West Bengal



Major Information of the Deed :- I-0303-04660/2018-30/05/2018



Certificate of Registration of the District Survey and Mapping Authority, India
Registered in Book - I
Volume number 0303-2015, Page from 0303 to 0303
Being No. 0303-2015 for the year 2015



ATTACHED TO THE
ORIGINAL RECORD
OF THE DISTRICT SURVEY AND MAPPING AUTHORITY, INDIA

REGISTERED IN BOOK - I
VOLUME NUMBER 0303-2015, PAGE FROM 0303 TO 0303
BEING NO. 0303-2015 FOR THE YEAR 2015

(This document is a digital copy)

Certificate of Registration under section 60 and Rule 69.

Registered in Book - I

Volume number 0303-2018, Page from 95895 to 95927

being No 030304660 for the year 2018.



Digitally signed by KAMALIKA DATTA
Date: 2018.05.31 12:11:45 +05:30
Reason: Digital Signing of Deed.

Kamaliika

(Kamalika Datta) 5/31/2018 12:11:35 PM
ADDITIONAL DISTRICT SUB-REGISTRAR
OFFICE OF THE A.D.S.R. BOLPUR
West Bengal.

(This document is digitally signed.)